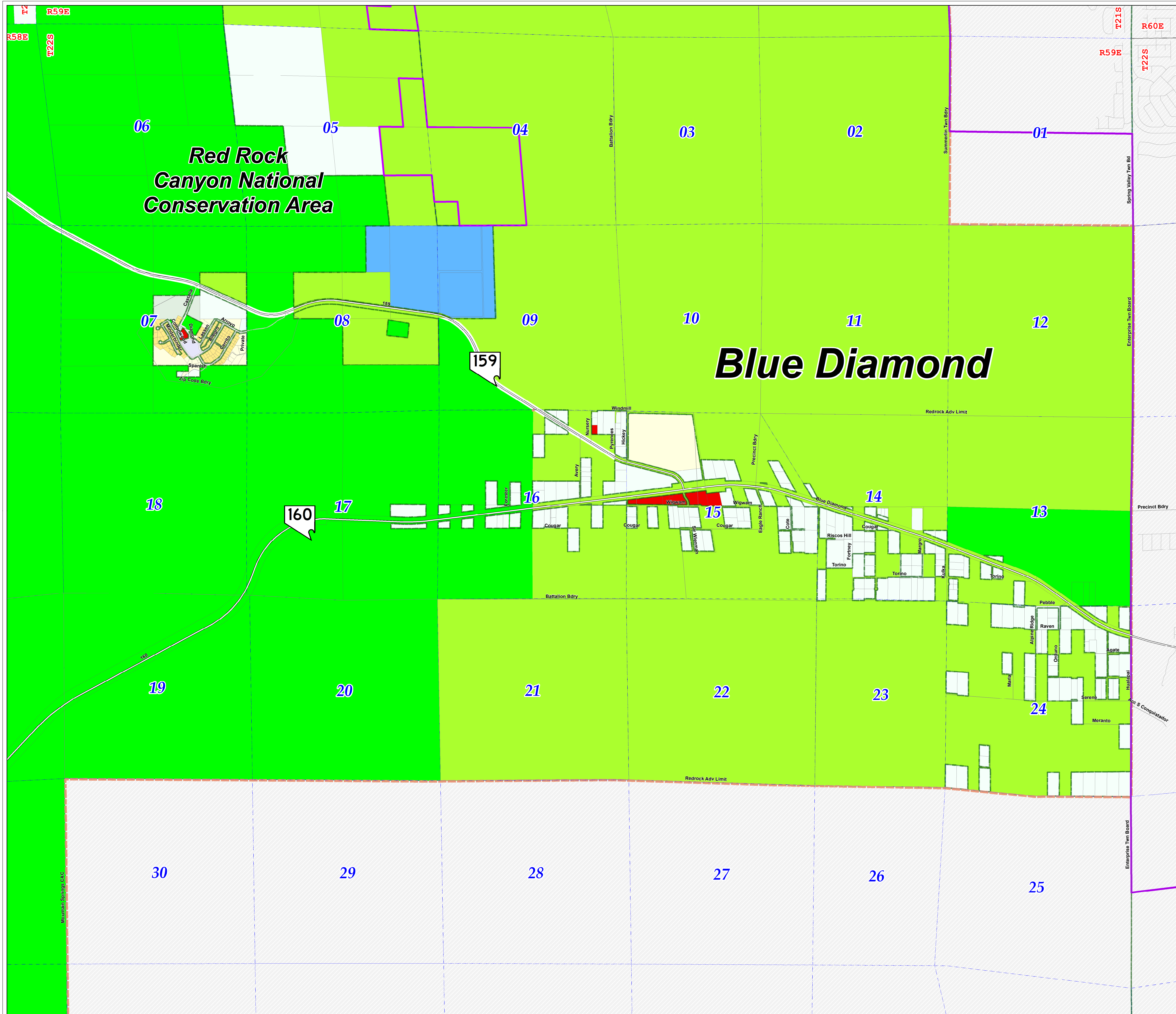


Comprehensive Planning Northwest County Planning Area Blue Diamond Detail Area

Adopted December 18, 2019

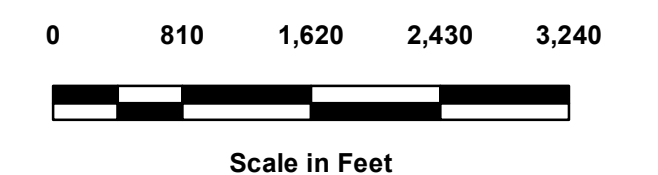
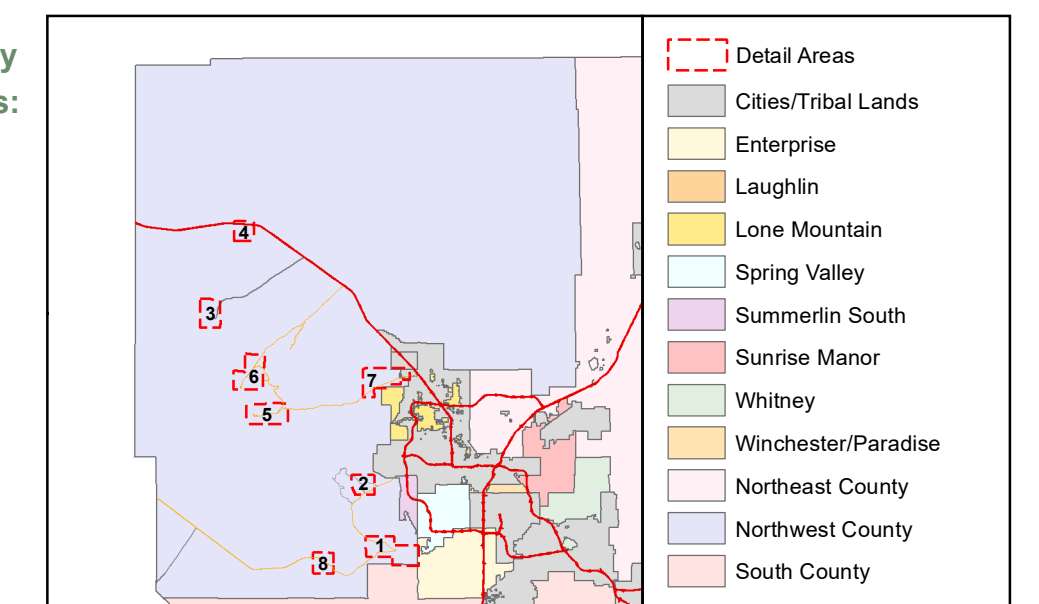


| | | | |
|--|--|--|---|
| | Open Lands | | Office Professional |
| | Residential Rural Up to 0.5 du/1 ac | | Commercial Neighborhood |
| | Residential Agricultural Up to 1 du/1 ac | | Commercial General |
| | Rural Neighborhood Preservation Up to 2 du/1 ac | | Commercial Tourist |
| | Rural Neighborhood Up to 2.5 du/1 ac | | Business and Design Research Park |
| | Residential Low Up to 3.5 du/1 ac | | Industrial |
| | Residential Suburban Up to 8 du/1 ac | | Heavy Industrial |
| | Residential Medium Up to 3 du/1 ac to 14 du/1 ac | | Public Facilities |
| | Residential High Up to 8 du/1 ac to 18 du/1 ac | | Institutional |
| | Residential Urban Center Up to 18 du/1 ac to 32 du/1 ac | | Major Development Projects |
| | Residential High Rise Center Greater than 32 du/1 ac | | Incorporated Cities and Tribal Lands |
| | Planning Area Boundary | | Disposal Boundaries |
| | Community Districts | | |

| | |
|-------------------------|------------------------------|
| CCSD = School District | L = Library |
| S = School | P = Park |
| E = Elementary | W = Place of Worship |
| M = Middle | SS = Electrical Sub-Station |
| H = High | PW = Public Works |
| G = Government Facility | WD = Water District |
| GC = Golf Course | U = Utility |
| F = Fire Station | PD = Police Department |
| C = Church | SNWA = So. NV Water District |

Maps are available for overall Northwest County and these Detailed Areas:

- Blue Diamond
- Calico Basin
- Cold Creek
- Indian Springs
- Kyle Canyon
- Lee Canyon
- Lower Kyle Canyon
- Mountain Springs



Map created on: January 13, 2020

This information is for display purposes only. No liability is assumed as to the accuracy of the data delineated hereon. Categories denoted in the legend may not apply to a particular Planning Area.

